







City of Andover: MTP 2050/FFYs 2025-2028 TIP

-  Submitted Projects
-  City Boundary
-  County Boundaries
-  WAMPO Boundary



0 0.07 0.15 Miles

Source: WAMPO. Produced by: WAMPO. Date Exported: 2/19/2024 Folder: G:\Plans & Projects\MTP 2050-TIP 2025-2026 call for projects\MTP 2050- TIP 2025-2026 call for projects\z_ProjectsToScore\ The information shown on this map is compiled from various sources made available to us which we believe to be reliable.